



DerSchachen.com

DG (Dezimalgrad)

Breitengrad : 47.941934 | Längengrad : 10.274161

Schachen 29 1/3

GMS

Nord 47° 56' 30.961'' Ost 10° 16' 26.981''

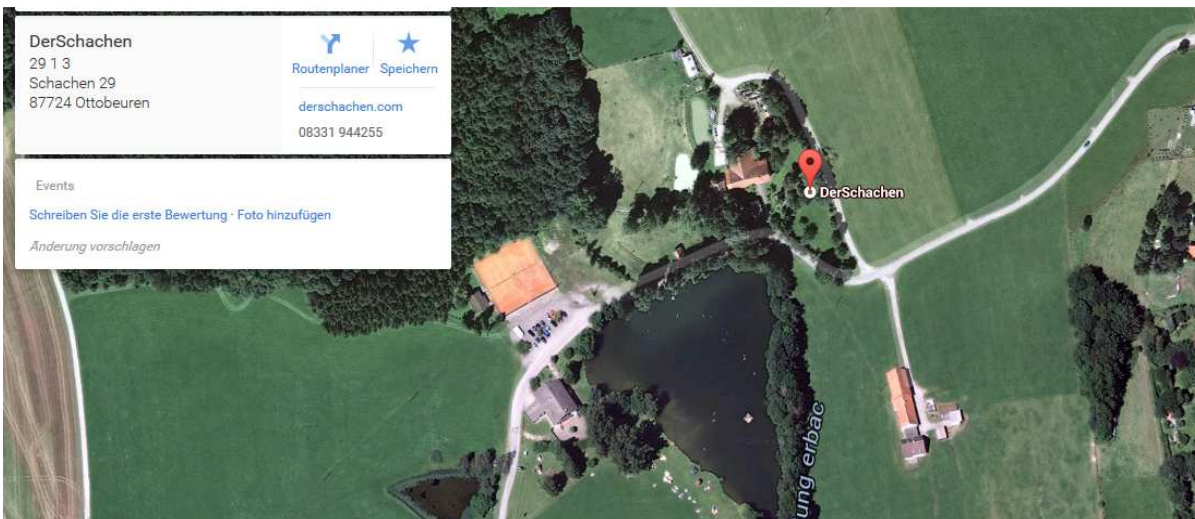
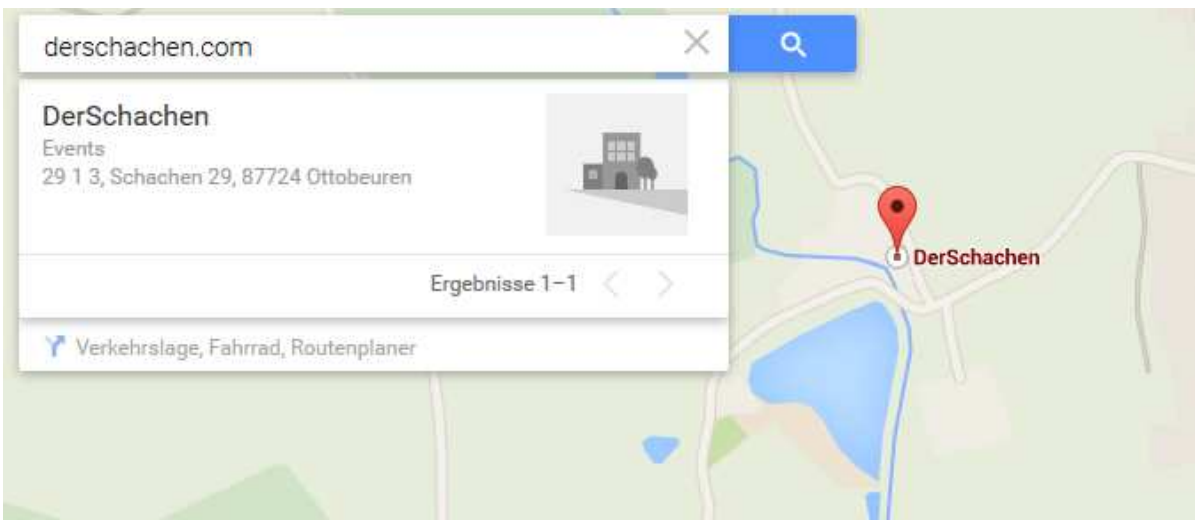
87724 Ottobeuren

Tel.: 08331-944255

Höhe 684m

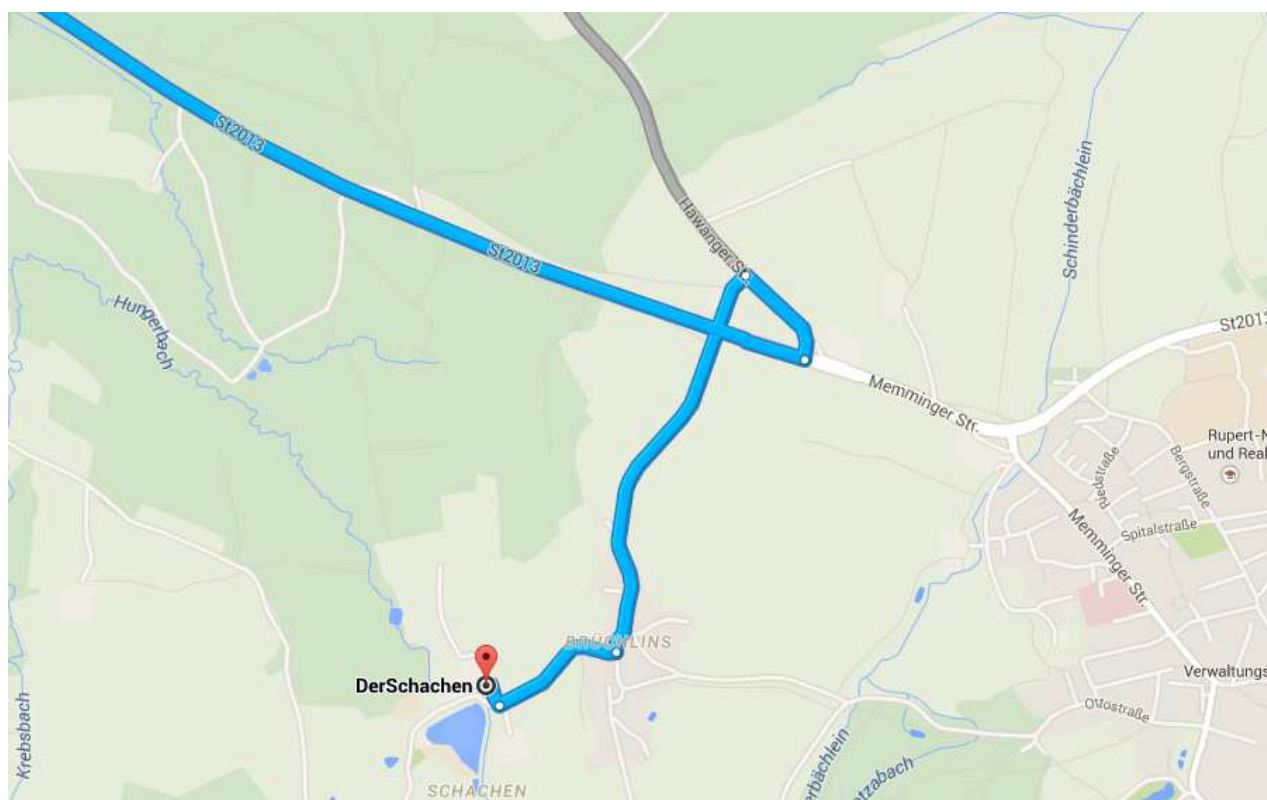
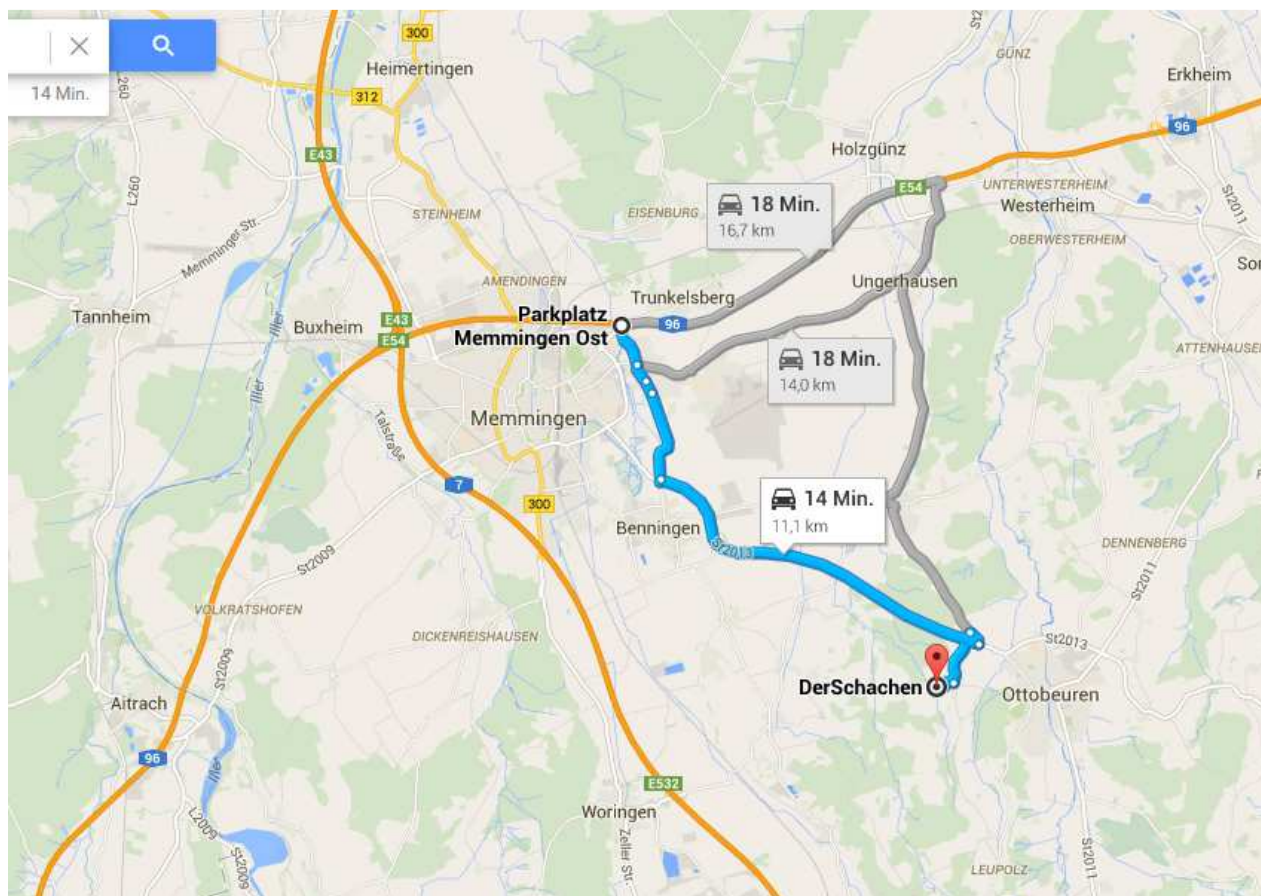
Google-Maps

<https://www.google.de/maps/search/derschachen.com/@47.942165,10.274296,19z>



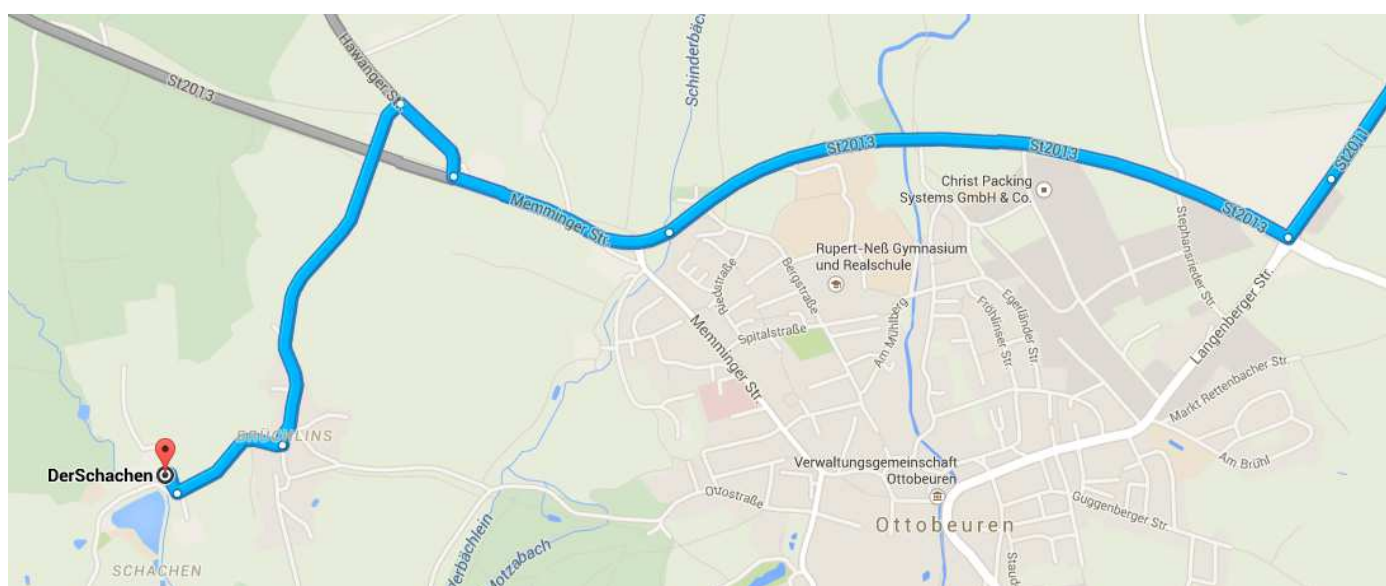
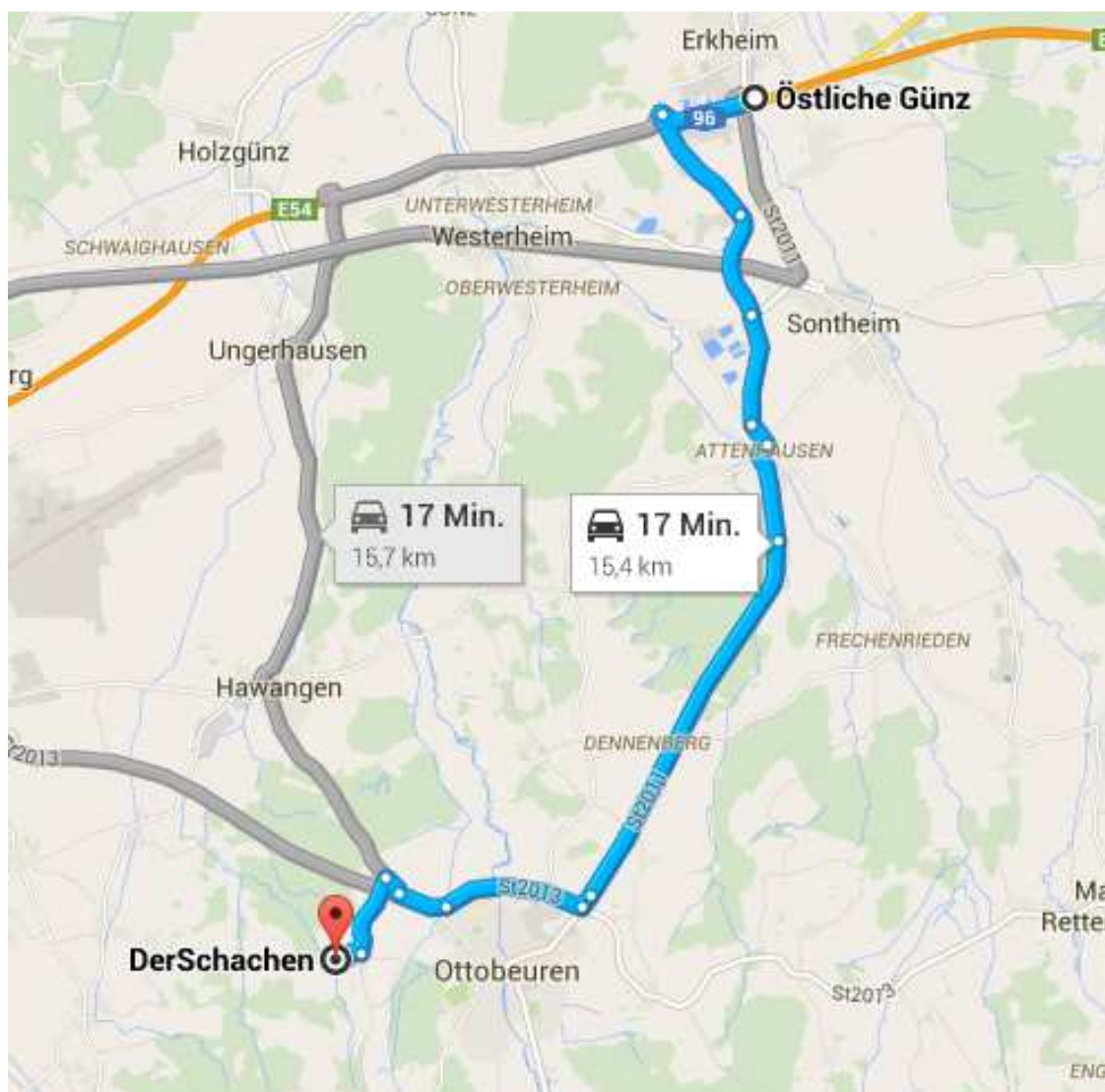
Anfahrt von Memmingen A96 Autobahnausfahrt MM-Ost

<https://www.google.de/maps/dir/Parkplatz+Memmingen+Ost,+K%C3%BCnersberg+14,+87766+Memmingen/DerSchachen,+29+1+3,+Schachen+29,+87724+Ottobeuren/@47.9606161,10.2101769,12z/data=!4m13!4m12!1m5!1m1!1s0x479bf3b3ce7e86bd:0x6fdee9fb52ad41dd!2m2!1d10.20172!2d47.997956!1m5!1m1!1s0x479bf4d44196383f:0x42ba1e728dbfe449!2m2!1d10.274296!2d47.942165>



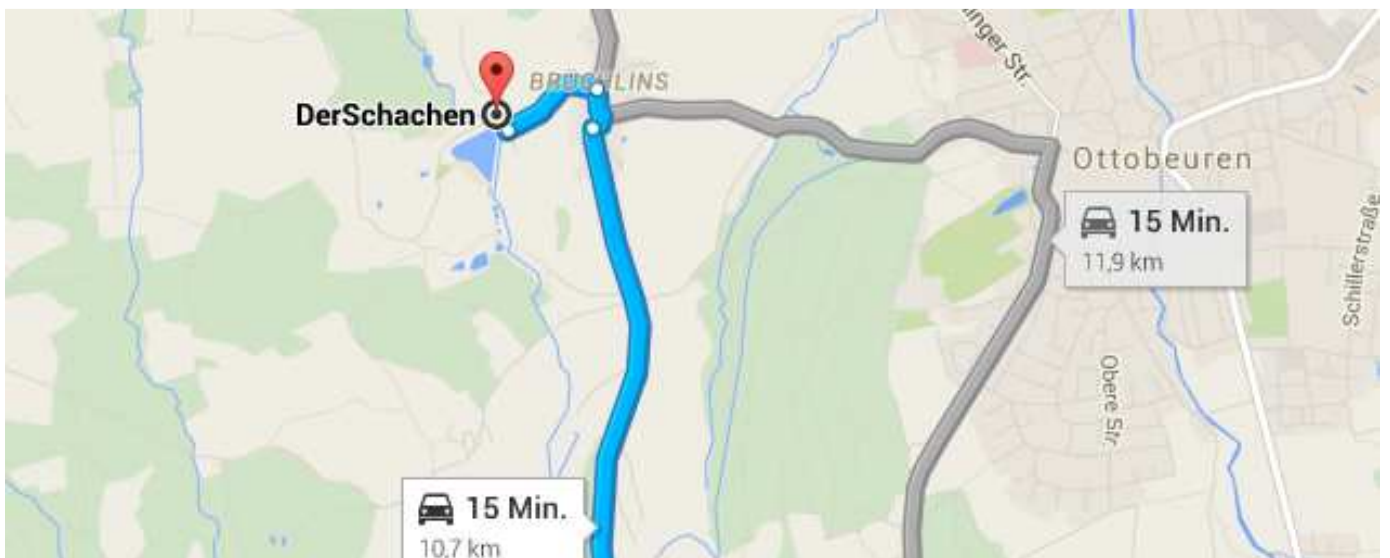
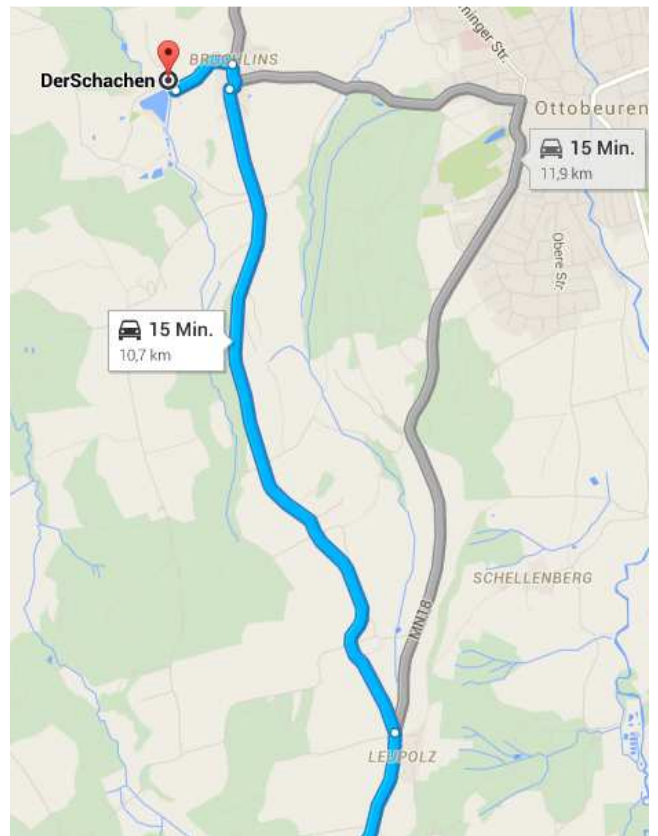
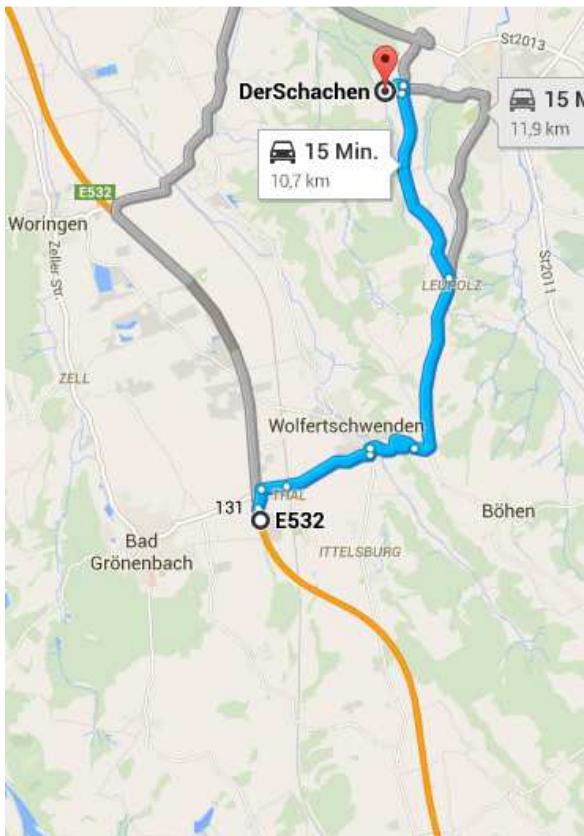
Anfahrt von A96 aus Richtung München Abfahrt Erkheim

<https://www.google.de/maps/dir/48.0308369,10.3388724/DerSchachen,+29+1+3,+Schachen+29,+87724+Ottobeuren/@47.9704771,10.3338301,12z/data=!4m8!4m7!1m0!1m5!1m1!1s0x479bf4d44196383f:0x42ba1e728dbfe44912m2!1d10.274296!2d47.942165>



Anfahrt aus Richtung Kempten A7 Ausfahrt Grönenbach

<https://www.google.de/maps/dir/47.8794249,10.2473103/DerSchachen,+29+1+3,+Schachen+29,+87724+Ottobeuren/@47.8854672,10.2613209,12z/data=!4m9!4m8!1m0!1m5!1m1!1s0x479bf4d44196383f:0x42ba1e728dbfe449!2m2!1d10.274296!2d47.942165!3e0>



Wir freuen uns auf Ihr Kommen,
und wünschen Ihnen gute Anreise!

